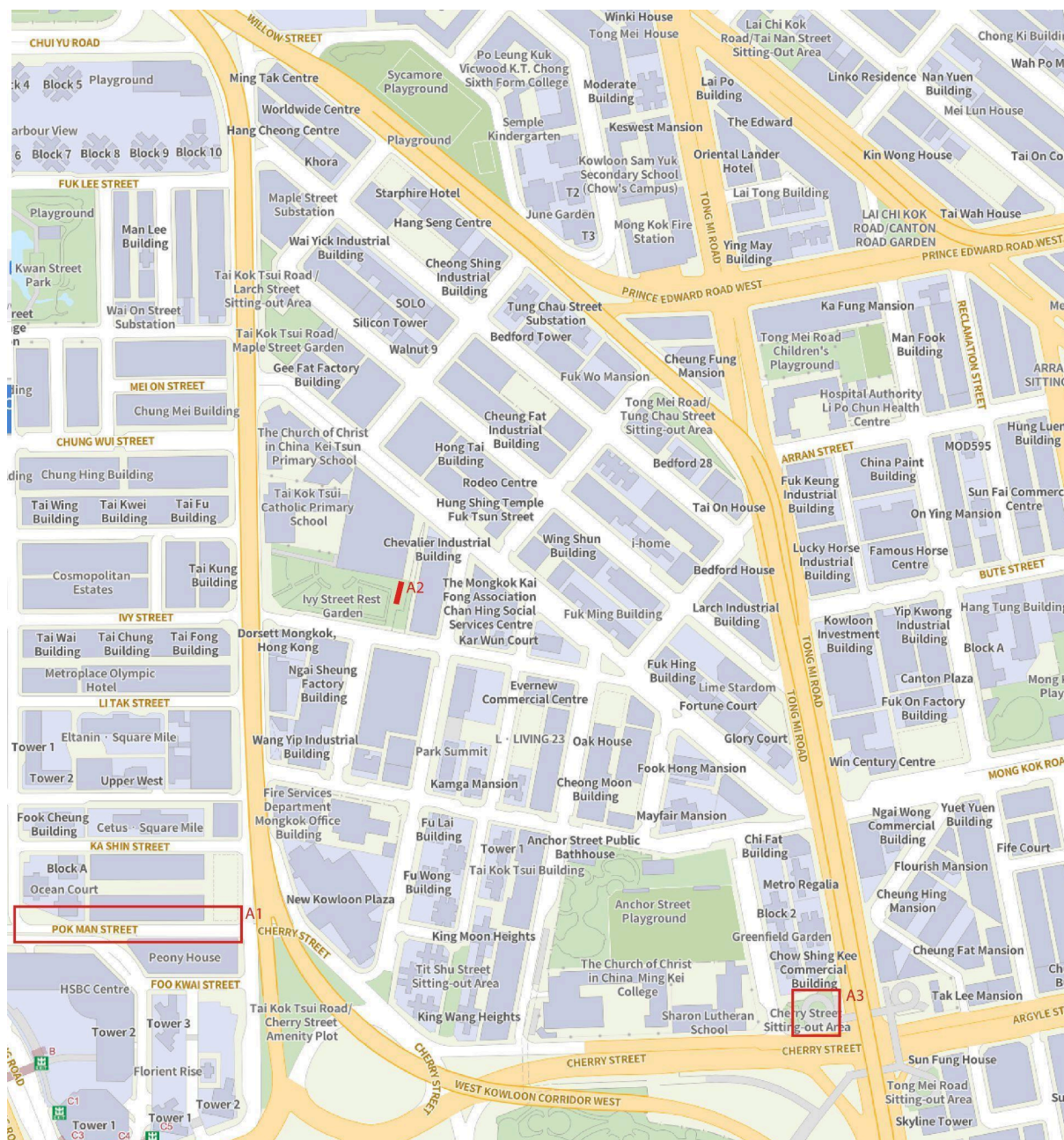


ANNEX 1 - OPEN CALL LOCATIONS DESCRIPTIONS



Location A1: Po Man Street

(Please refer to P. 2-4)

Location A2 : Ivy Street Rest Garden

(Please refer to P. 5-6)

Location A3: Ramp A and Staircase A of the Footbridge of Argyle Street / Tong Mi Road Junction (KF94), Section Located at the Junction of Cherry Street and Tong Mi Road

(Please refer to P. 7-9)

LOCATION A1 - POK MAN STREET:

HISTORY

Asiatic Petroleum Company (亞細亞火油) was a joint venture between the Shell and Royal Dutch oil companies founded in 1903. It operated in Asia in the early 20th century.

Asiatic Petroleum Company sold several plots such as Pok Man Street, Ka Shin Street and Fuk Chak Street, which were subsequently redeveloped into residential buildings. Pok Man Street was renamed as it is now in 1958.

OBSERVATION & DESCRIPTION

Standing at Pok Man Street, you can see the interesting streetscape with different ages of buildings and architectural styles: the residential buildings and the corner houses in the 1950s-1960s; the commercial building with a curtain wall in the 1990s the redeveloped private housing estate in the 2000s, construction sites of the new buildings which are currently under construction etc.

The current 18 pieces of temporary propping of various buildings are becoming part of the streetscape here.

Before the 2000s, Pok Man Street was not as full of shops, restaurants and bars as it is now, there were mainly metal shops back then. People working in nearby offices came and took their lunch, a break and “happy hour” before the COVID. Nowadays, the post-pandemic era has changed people’s habits, and the mobility of office workers and tourism also changes the scene in this “Tai Kok Tsui Bar Street”.

At the end of Pok Man Street, next to the current construction site redevelopment and in front of a nursing home, there is a place filled with plants, a few sittings, and naturally ventilated airflow.

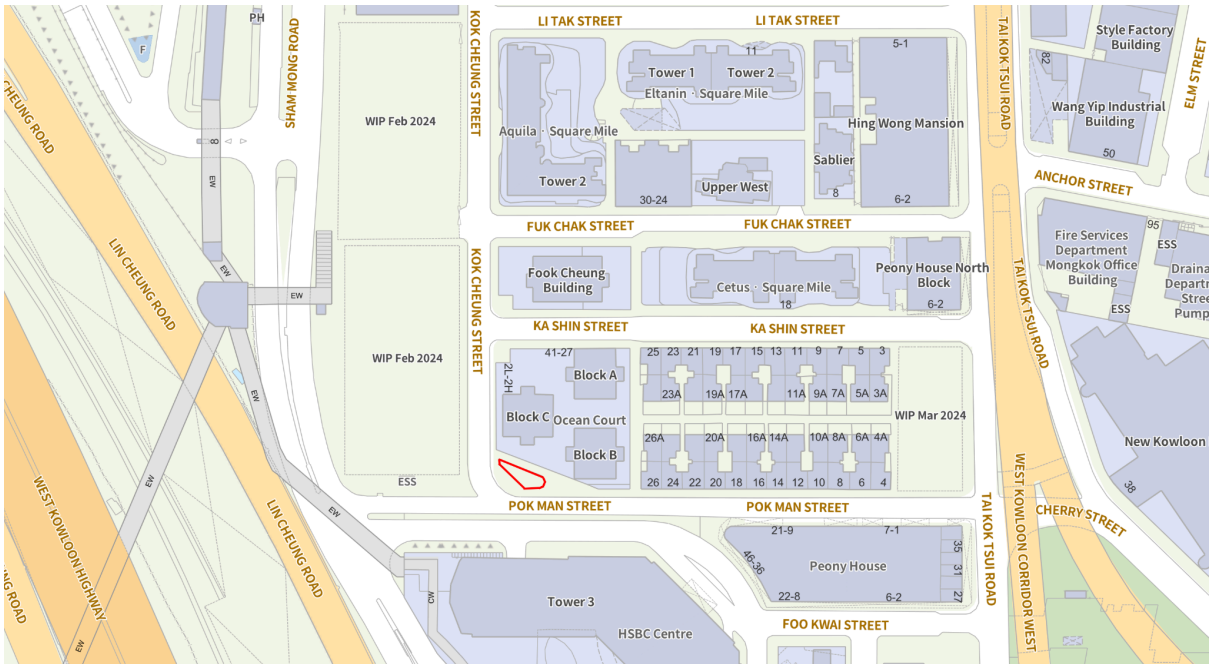
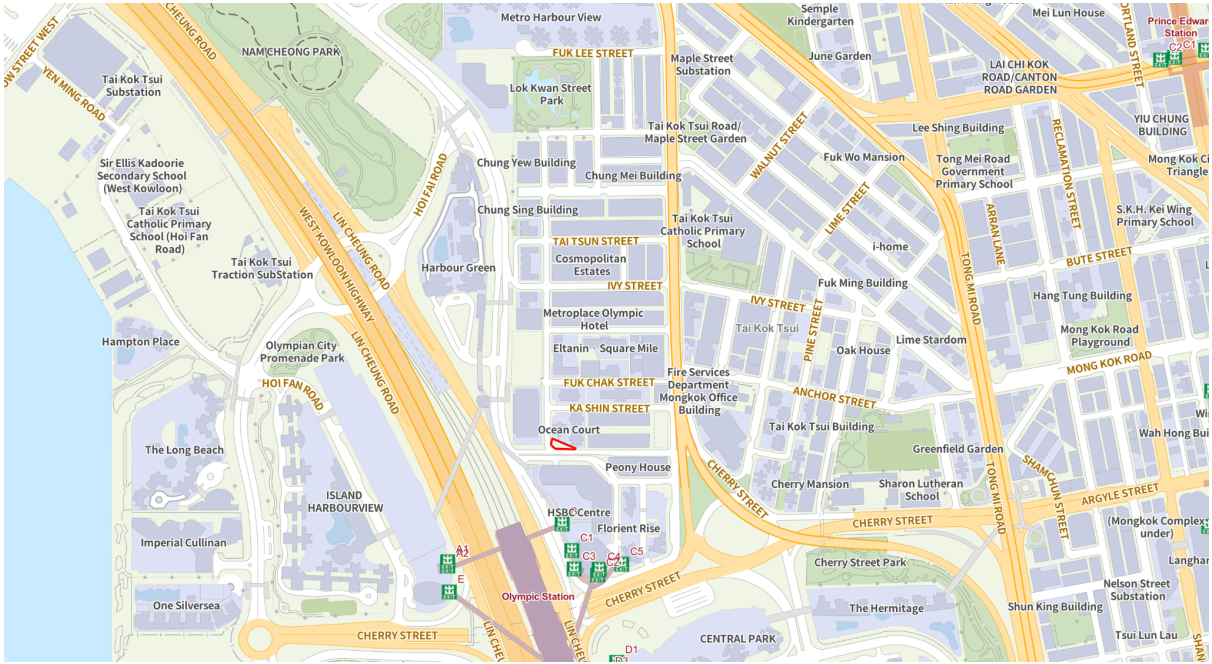
“Taking a break every now and then” seems to be the vibe of Pok Man Street.

ARTWORK FORMAT / MEDIUM

Any artwork and format / medium that shall bring minimal impact to the surrounding facilities during installation, dismantle, operation, execution, daily use and display.

LOCATION A1: PLANTING CURB in POK MAN STREET

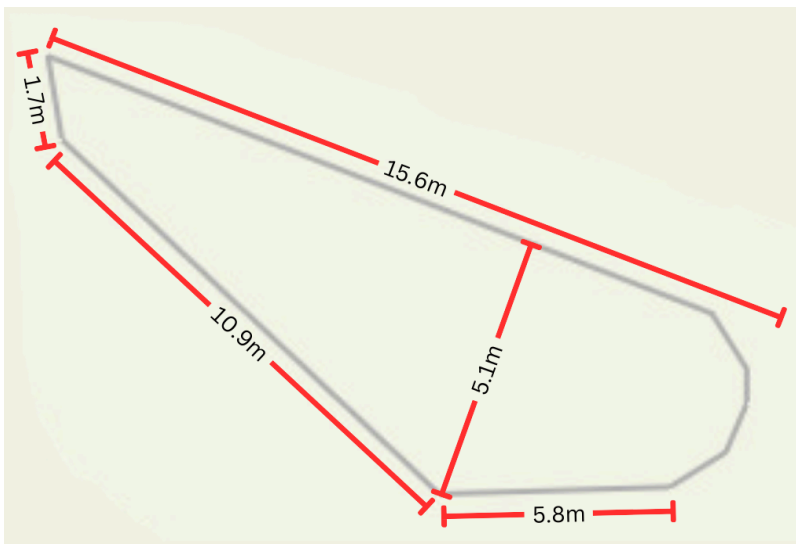
LOCATION MAP



Site Photo



Dimension (approx. in metre)

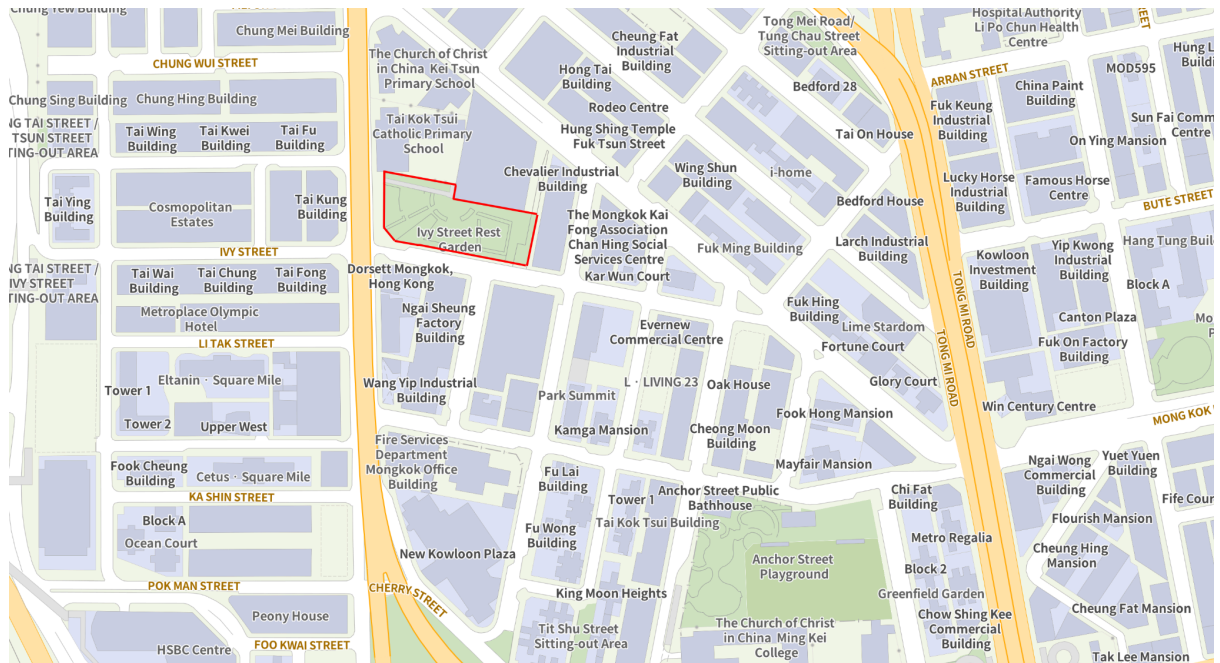


LOCATION A2 - IVY STREET REST GARDEN:

Address: 63 Ivy Street, Tai Kok Tsui

Opening Hours: 24 hours

LOCATION MAP



HISTORY

In the 1880s, the British Hong Kong Government found there was lots of ivy around, and therefore named the street “Ivy Street”. However, the plant ivy in Chinese is 常春藤, and the street name in Chinese is 埃華街, named with a homophonic translation rather than a sense-for-sense translation.

Before the 1980s, there were full squatter workshops at the current site of Ivy Street Rest Garden, Tai Kok Tsui Temporary Market was built in 1988 and the current Tai Kok Tsui Municipal Services Building (formerly named Tai Kok Tsui Complex Phase 2) was built in 2005 which was part of the Tai Kok Tsui Temporary Market.

OBSERVATION & DESCRIPTION

Ivy Street Rest Garden is at the centre of Tai Kok Tsui, a square which is surrounded by churches, schools, municipal services building, industrial and factory buildings, a hotel, and a co-living space. A very busy and high-traffic spot in the area.

Daytime users are mainly retired and senior citizens, domestic workers, and children. Usually, people come here to have a seat and rest, they talk to friends around, read newspapers and books, use the fitness equipment there, playing chess, enjoying themselves while waiting to pick up the children from school.

OPEN CALL FOR ART INTERVENTION COVERED AREA

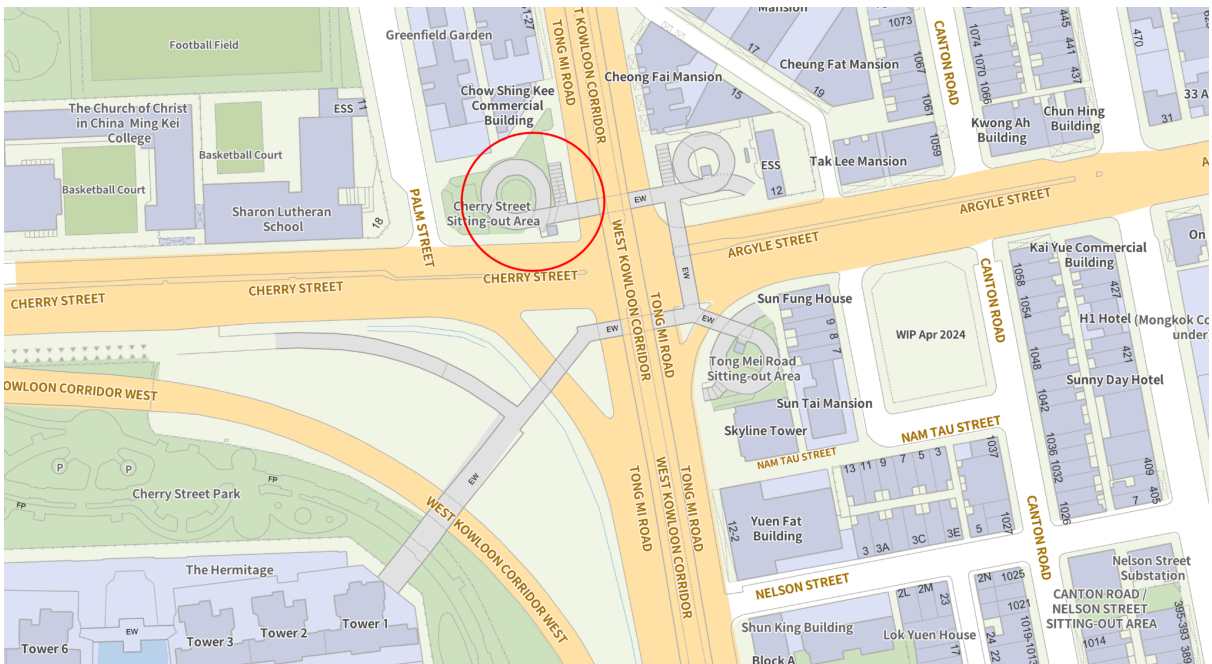
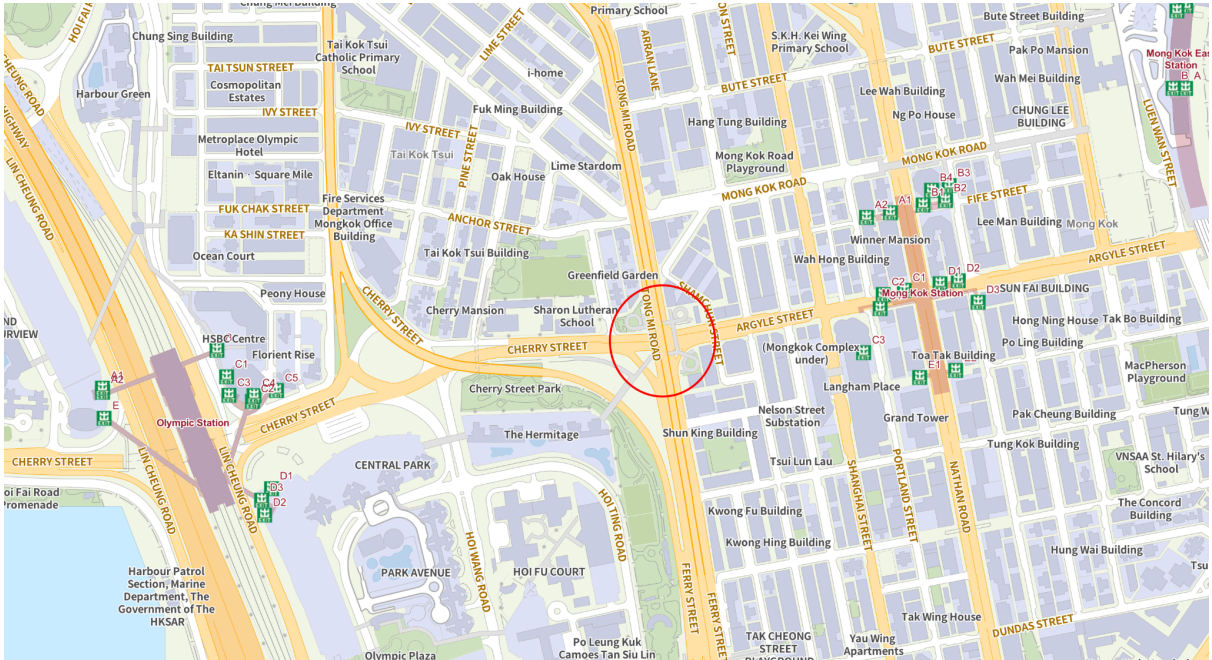


ARTWORK FORMAT / MEDIUM

Audio / sound work, and/or any other artwork and format / medium that shall bring minimal impact to the surrounding facilities during installation, dismantle, operation, execution, daily use and display.

LOCATION A3 - RAMP A AND STAIRCASE A OF THE FOOTBRIDGE OF ARGYLE STREET / TONG MI ROAD JUNCTION (KF94), SECTION LOCATED AT THE JUNCTION OF CHERRY STREET AND TONG MI ROAD:

LOCATION MAP



HISTORY

The footbridge of Argyle Street / Tong Mi Road Junction is built in the 1990s.

Cherry Street is a street in Tai Kok Tsui, Kowloon, Hong Kong. It was a street to Tai Kok Tsui Ferry Pier. After the reclamation of West Kowloon in the 1990s, it became a road across the new

reclamation and a tunnel was built under the Olympic station. The name of the street “Cherry”, like other streets in Tai Kok Tsui, was named after different kinds of trees.

OBSERVATION & DESCRIPTION

Tai Kok Tsui residents, especially people living in the newer private residential usually use this footbridge to go to the Mongkok Market Complex. During the springtime, it is a great spot to enjoy the blossom.

The A3 location is a “greeting point” from/to Mong Kok and Tai Kok Tsui.

OPEN CALL FOR ART INTERVENTION COVERED AREA

A3-A: approx. 35m (W) x 5m (D)



A3-B: approx. 35m (W) x 5m(D)



ARTWORK FORMAT / MEDIUM

Mural with an idea and concept of welcoming people to go into Tai Kok Tsui from Mong Kok direction.

ARTWORK MATERIALS

Outdoor use sticker which is eco-friendly and durable, and/or any other materials that serve the same purpose.